

Project Information:

Client: Miss L. Calderbank
Project Title: Proposed New Dwelling
Project Address: Stables Opposite 188 Rawlinson Lane
Project Stage: Planning Consent Application
Date of Drawing: 12.06.17

Drawn By: AH
Inspected By: SW
Drawing Sheet Size: A1 (841 x 594)
Drawing Scale: As indicated on drawing
Site Volume: Existing 448.38 m³
Site Volume: Proposed 439.55 m³

Drawing Title:
Site Plan, as 'Existing & Proposed'

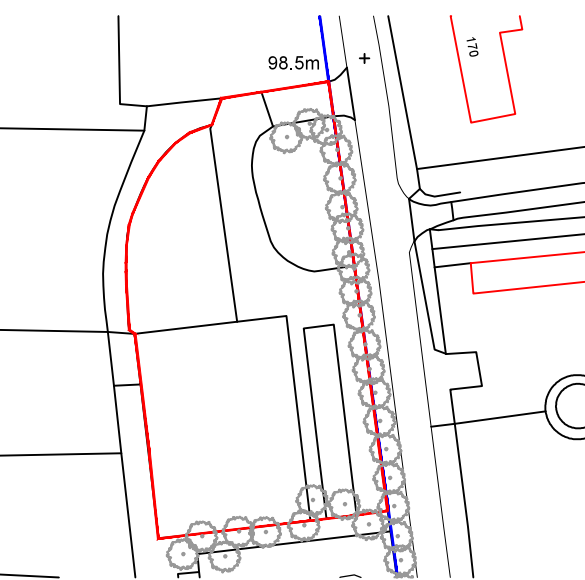
Job Number: Drawing Number: Revision:
0282 (S)2-01-PP A

DO NOT SCALE ONLY USE DIMENSIONS SHOWN
© COPYRIGHT RESERVED

Drawing Revisions

Rev.	Date	Description	Author
A	02.06.17	Amendments made to Title Plans as requested by client	SW

Site Ordinance Survey: 1:1250



Copyright © 2015 Style Design & Architecture Ltd.
All Rights Reserved

Deviating from these drawings without consultation and/or agreement with the employer is unacceptable. This drawing is indicative and exact dimensions should be checked and confirmed on site by the nominated contractor or competent persons prior to commencement of building works. All drawings and dimensions shall be verified by the relevant contractors on site prior to commencement of any works, ordering of materials or setting out. Any discrepancies should be reported in writing to SDA Architecture Ltd.

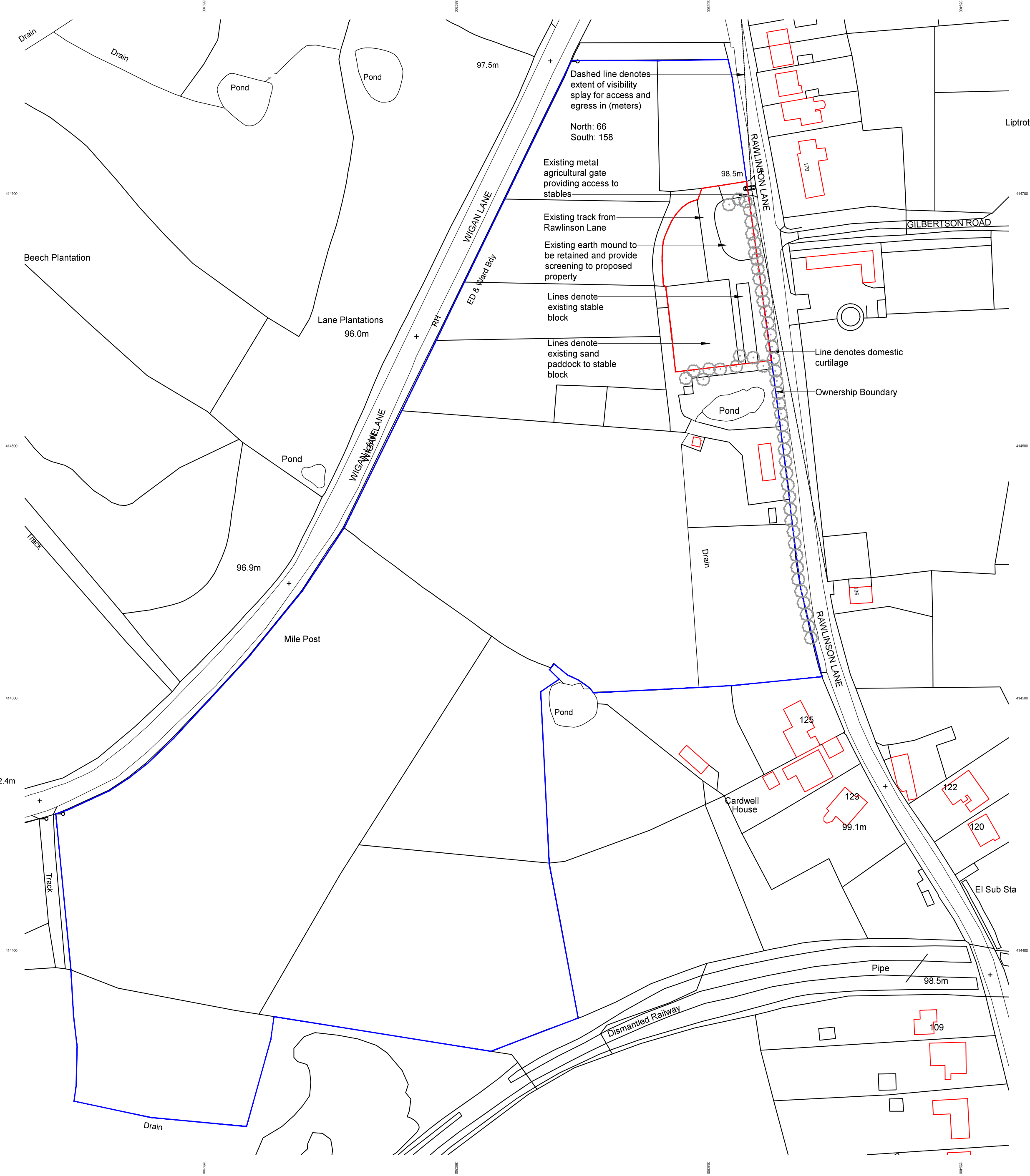
Do not scale from this drawing unless trained to use a scale ruler - only work from written and checked dimensions. This drawing is the property of SDA Architecture Ltd and copyright reserved by them. This drawing is not to be used, copied or disclosed by or to any unauthorised persons without prior written authorisation consent from SDA Architecture Ltd.

DO NOT PROCEED WORKS IN THE EVENT OF A DRAWING DISCREPANCY

For all structural aspects please refer to Structural Engineers project information and cross reference all drawings, details and calculations with the architectural drawing prior to commencement of building works.

SDA Architecture Ltd is a trading name of Style Design and Architecture Ltd and holds no responsibility or liability for any works carried out on site.

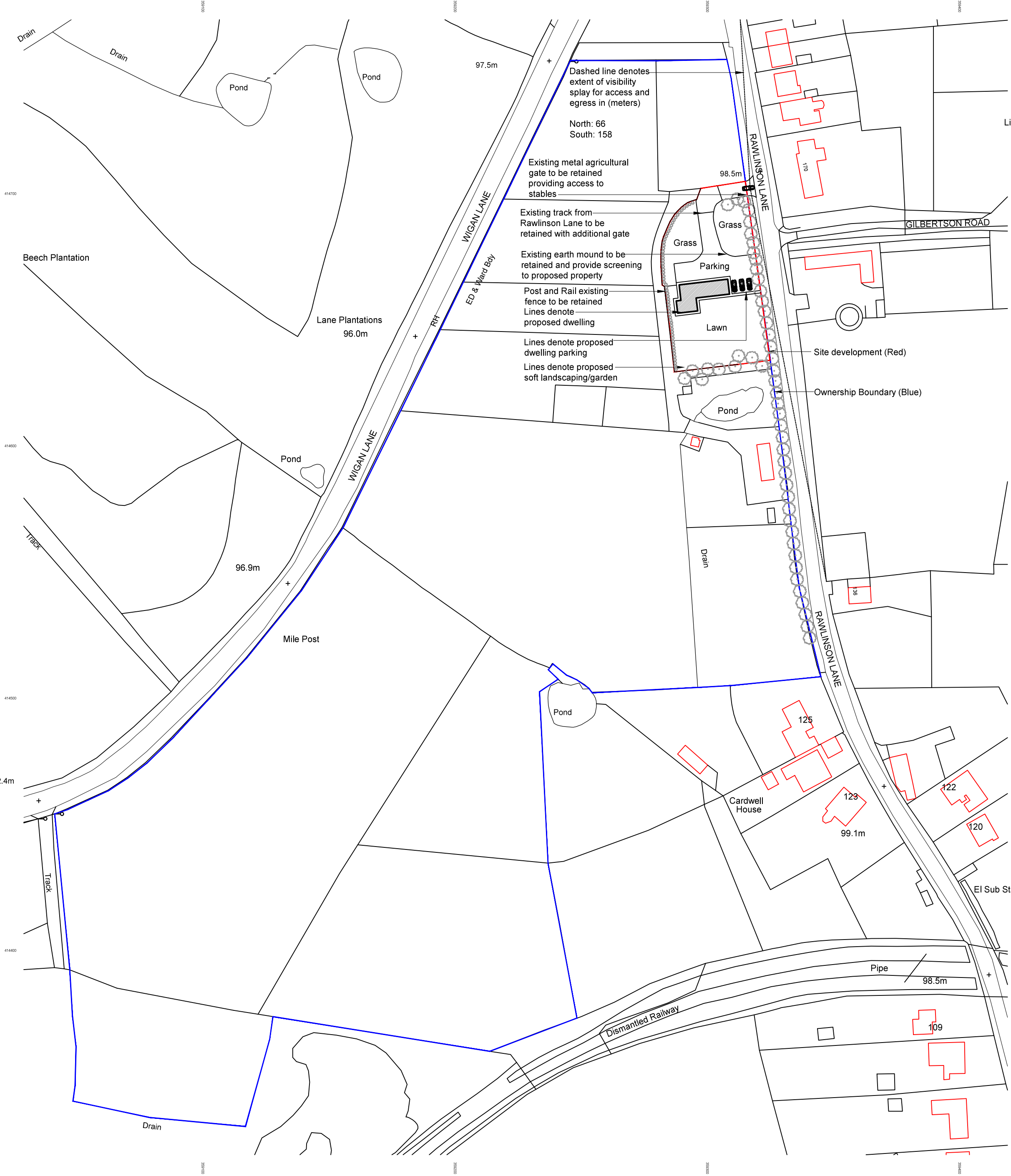
Ordnance Survey
Ukmapcentre.com



Westminster 1:1250
© Crown Copyright and Database Right 2017
Ordnance Survey Name 10004007
Reproduction in whole or in part is prohibited
without the prior permission of Ordnance Survey

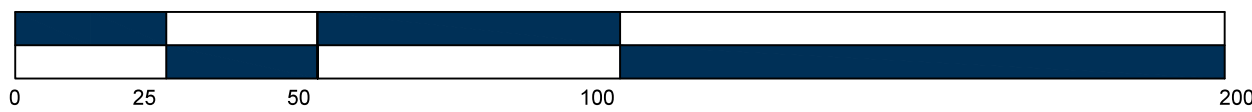
Site Plan as Existing
Scale 1:1250

Ordnance Survey
Ukmapcentre.com



Westminster 1:1250
© Crown Copyright and Database Right 2017
Ordnance Survey Name 10004007
Reproduction in whole or in part is prohibited
without the prior permission of Ordnance Survey

Site Plan as Proposed
Scale 1:1250



SCALE BAR 1:1250